

www.hemicuda.be

24





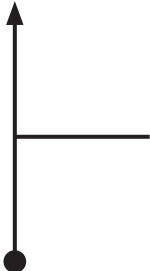


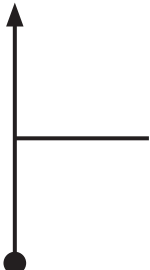
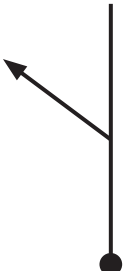
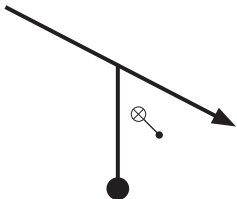

Ronde door Vlaanderen

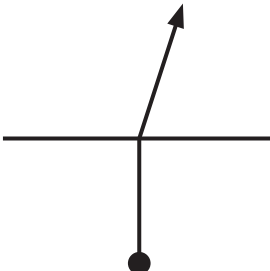




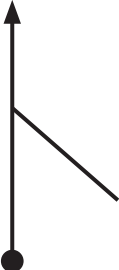




Historic Navigatierit • Kluisbergen • 27 januari 2024



Ijking / Etalonage

TK/CH 1 Ijking / Etalonnage - Start			DISTANCE	6,38 km	TIME	11 min
TK/CH 2 Ijking / Etalonnage - Finish			AVERAGE	36,0 km/h	SECTION	-
DISTANCE		NOTE	DIRECTION	INFORMATION		DISTANCE
TOTAL	PARTIAL					REGRESSIVE
0,000	0,000	1		't Scheldeschuurke		
0,031	0,031	2				
0,222	0,191	3			! Fietspad ! ! Voie cyclable !	
0,297	0,075	4				
0,419	0,122	5				
0,681	0,262	6			= Reset TRIP	

TK/CH 1 Ijking / Etalonage - Start			DISTANCE	6,38 km	TIME	11 min
TK/CH 2 Ijking / Etalonage - Finish			AVERAGE	36,0 km/h	SECTION	-
DISTANCE		NOTE	DIRECTION	INFORMATION		DISTANCE REGRESSIVE
TOTAL	PARTIAL					
0,000	0,000	7			Start ijking Start étalonage	
0,555	0,555	8				
1,107	0,552	9				
1,320	0,213	10				
1,785	0,465	11				
2,089	0,304	12			= 2,089 km	

TK/CH 1 Ijking / Etalonage - Start			DISTANCE	6,38 km	TIME	11 min
TK/CH 2 Ijking / Etalonage - Finish			AVERAGE	36,0 km/h	SECTION	-
DISTANCE		NOTE	DIRECTION	INFORMATION		DISTANCE
TOTAL	PARTIAL					REGRESSIVE
2,200	0,111	13				
2,367	0,167	14		 = Reset TRIP		
0,000	0,000	15				
0,021	0,021	16				
0,734	0,713	17				
1,607	0,873	18				

TK/CH 1 Ijking / Etalonnage - Start			DISTANCE	6,38 km	TIME	11 min
TK/CH 2 Ijking / Etalonnage - Finish			AVERAGE	36,0 km/h	SECTION	-
DISTANCE		NOTE	DIRECTION	INFORMATION		DISTANCE REGRESSIVE
TOTAL	PARTIAL					
1,986	0,379	19		 Einde ijking Fin étalonnage		
2,015	0,029	20	 Refuel: 2,626 km (4,641 km total)			
2,202	0,187	21		Smal Etroit		
2,327	0,125	22				
-	-	23		't Scheldesuurke		



MAESTER CONSTRUCT
BOUWCOORDINATIE & BOUWADVIES



www.trappen-verschaeve.be